































# LEGEND

-  RESIDENTIAL
-  COMMERCIAL
-  INDUSTRIAL (EXISTING)
-  INDUSTRIAL (POTENTIAL)
-  INSTITUTIONAL
-  ENVIRONMENTAL
-  OPEN GREEN/HILLTOP/RECREATIONAL
-  UTILITY/TRANSPORTATION
-  LAKE VICTORIA
-  CITY COUNCIL / DIVISION OFFICE
-  TERTIARY EDUCATIONAL INSTITUTE (NEW)
-  SECONDARY SCHOOL (NEW)
-  SECONDARY SCHOOL (EXISTING)
-  HOSPITAL (NEW)
-  HOSPITAL (EXISTING)
-  HEALTH CENTRE (NEW)
-  HEALTH CENTRE (EXISTING)
-  SPORTS FACILITY
-  CEMETERY (NEW)
-  CEMETERY (EXISTING)
-  DIVISION BOUNDARIES
-  EXTENDED STUDY AREA BOUNDARY
-  PARISH BOUNDARY
-  PRIMARY ROAD
-  PROPOSED PRIMARY ROAD
-  SECONDARY ROAD
-  TERTIARY & ACCESS ROAD
-  RAILWAY
-  SUBCENTRE

Drawing No. \_\_\_\_\_

Scale 1: 25,000  


This is the Plan referred to in General notice No. \_\_\_\_\_ of \_\_\_\_\_.

Approved under Section 14(1) of the Town and Country Planning Act 1964

Minister of Lands, Housing and Urban Development  
 Date: \_\_\_\_\_

Prepared by  
 John van Nostrand Associates Limited  
5 January, 1995

Chief Planner